

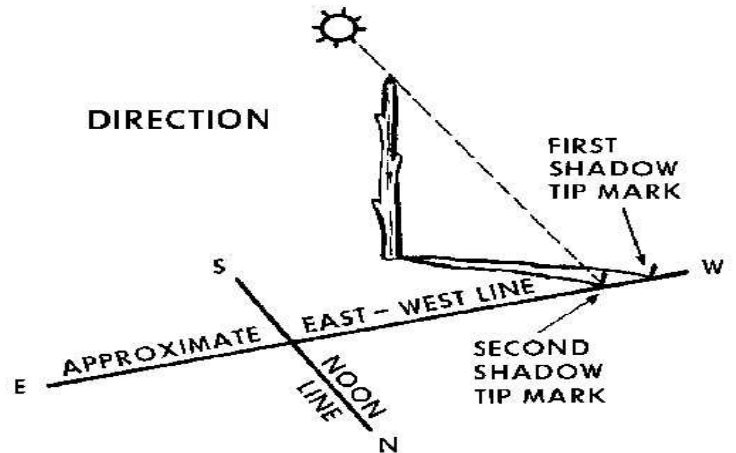


Produced by the 336th Training Support Squadron
 Training Development Section
 Fairchild AFB, WA 99011

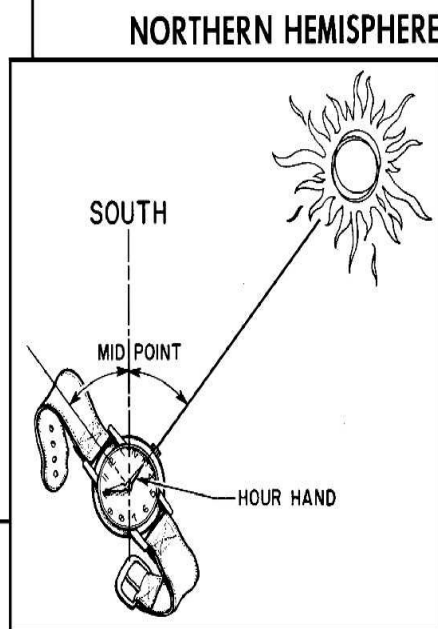
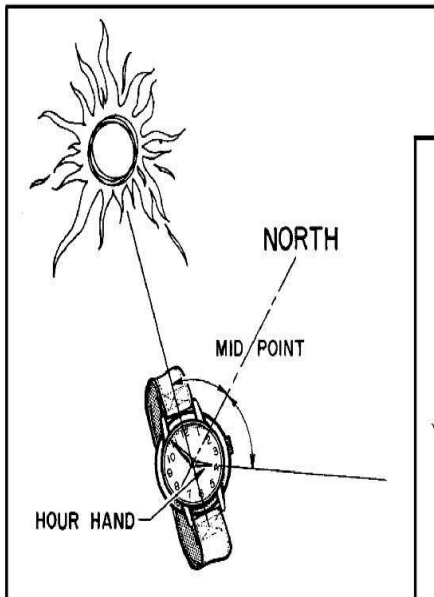
SURVIVAL NAVIGATION

STICK and SHADOW

- Find a straight stick 1-2 feet in length. Place the stick into the ground at a level spot where a distinct shadow will be cast. Mark the shadow's tip by some means.
- Wait about 10 minutes or until the shadow's tip moves a few inches and then mark the new position, as done the first time. Repeat the process 3 or 4 times.
- Draw a straight line through the marks to obtain an East-West running line. Marks will progress from West to East.
- Draw a line 90° to the East-West line. This will be a North-South line.



Using A Watch - To Determine N/S



SOUTHERN HEMISPHERE

IF ON DAYLIGHT SAVING TIME SUBTRACT ONE HOUR FROM ACTUAL TIME

